

This Instrument Prepared By:

Mark A. Watts, Esquire
COBB & COLE
351 East New York Avenue; Suite 200
DeLand, FL 32724

NOTICE OF ESTABLISHMENT OF MAGIC PLACE
COMMUNITY DEVELOPMENT DISTRICT


PLEASE TAKE NOTICE that pursuant to a petition filed by 4P Development, LLC, Osceola County Board of County Commissioners, Osceola County, Florida adopted an Ordinance which became effective on February 16, 2016 establishing Magic Place Community Development District (the "District"). The legal description of the lands encompassed within the District is attached hereto as Exhibit "A". The District is a special purpose form of local government established pursuant to and governed by Chapter 190, Florida Statutes. More information on the powers, responsibilities, and duties of the District may be obtained by examining Chapter 190, Florida Statutes, or by contacting the District's registered agent as designated to the Department of Economic Opportunity in accordance with Section 189.416, Florida Statutes.

MAGIC PLACE COMMUNITY DEVELOPMENT DISTRICT MAY IMPOSE AND LEVY TAXES OR ASSESSMENTS, OR BOTH TAXES AND ASSESSMENTS, ON THIS PROPERTY. THESE TAXES AND ASSESSMENTS PAY THE CONSTRUCTION, OPERATION AND MAINTENANCE COSTS OF CERTAIN PUBLIC FACILITIES AND SERVICES OF THE DISTRICT AND ARE SET ANNUALLY BY THE GOVERNING BOARD OF THE DISTRICT. THESE TAXES AND ASSESSMENTS ARE IN ADDITION

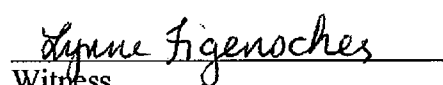
()

TO COUNTY AND OTHER LOCAL GOVERNMENTAL TAXES AND ASSESSMENTS AND ALL OTHER TAXES AND ASSESSMENTS PROVIDED FOR BY LAW.

IN WITNESS WHEREOF, this Notice has been executed on this 3rd day of March, 2016, for recordation in the Official Records of Osceola County, Florida.




Mark A. Watts, District Counsel
COBB & COLE



Witness
LYNNE FIGENSCHER

Print Name




Witness
Michael Woods

Print Name

STATE OF FLORIDA
COUNTY OF VOLUSIA

The foregoing instrument was acknowledged before me this 3rd day of March, 2016 by Mark A. Watts, who is personally known to me, and who Did Did Not take an oath.





Notary Public, State of Florida
Print Name: Jill N. Leo
Commission No.: FF 105772
My Commission Expires: July 24, 2018

Exhibit "A"
LEGAL DESCRIPTION

A PORTION OF SECTIONS 9 AND 10, TOWNSHIP 25 SOUTH, RANGE 28 EAST, OSCEOLA COUNTY, FLORIDA, BEING MORE PARTICULARLY DESCRIBED AS FOLLOWS:

COMMENCE AT THE NORTHWEST CORNER OF SAID SECTION 10; THENCE RUN S 00°10'26" W, ALONG THE WEST LINE OF SAID SECTION 10, A DISTANCE OF 132.00 FEET TO A POINT ON THE SOUTH RIGHT-OF-WAY LINE OF STATE ROAD NO. 530 AND THE POINT OF BEGINNING; THENCE, DEPARTING SAID WEST LINE, RUN N 89°58'10" E, ALONG SAID SOUTH RIGHT-OF-WAY LINE, A DISTANCE OF 2,671.41 FEET TO A POINT ON THE EAST LINE OF THE WEST ½ OF SAID SECTION 10; THENCE RUN S 00°06'51" E, ALONG SAID EAST LINE, A DISTANCE OF 1,145.00 FEET TO A POINT ON THE SOUTH LINE OF THE NORTH 1,277.00 FEET OF THE WEST ½ OF SAID SECTION 10; THENCE RUN S 89°58'10" W, ALONG THE SOUTH LINE THEREOF, A DISTANCE OF 2,677.17 FEET TO A POINT ON THE SOUTH LINE OF THE NORTH 1,277.00 FEET OF THE NORTHEAST ¼ OF THE NORTHEAST ¼ OF SAID SECTION 9; THENCE RUN N 89°51'38" W, ALONG THE SOUTH LINE THEREOF, A DISTANCE OF 638.20 FEET TO A POINT LYING 704.75 FEET EASTERLY OF THE WEST LINE OF THE NORTHEAST ¼ OF THE NORTHEAST ¼ OF SAID SECTION 9; THENCE RUN N 00°08'22" E, PERPENDICULAR TO THE NORTH LINE OF SAID SECTION 9, A DISTANCE OF 1,145.00 FEET TO A POINT ON THE AFORESAID SOUTH RIGHT-OF-WAY LINE OF STATE ROAD NO. 530; THENCE RUN S 89°51'38" E, ALONG SAID SOUTH RIGHT-OF-WAY LINE, A DISTANCE OF 638.88 FEET TO THE POINT OF BEGINNING.

CONTAINING 87.08 ACRES, MORE OR LESS.